



The UCLS Newsletter

January 2013

What is it



*The UCLS Newsletter
is published monthly by the*

**Utah Council of
Land Surveyors**

PO Box 1032
Salt Lake City, UT 84110

Phone / Fax:
801-964-6192

Website:
UCLS@UCLS.org

IN THIS ISSUE:

- Page 2.....Board & Committee
- Page 3.....NSPS Student Competition
- Page 4.....Survey Education in Utah
- Page 5.....Geomatics
- Page 7.....GIS and the Surveyor
- Page 8.....Autodesk Field to Finish
- Page 9.....Obituaries
- Page 10.....UCLS Conference
- Page 11.....DastardlyDeed / December
Where is it
- Page 12.....Convention Registration



Technology replaced this mechanical surveying tool with an efficient and accurate electronic devise. Can you identify this tool and described what it was used for?

The first member who responds and correctly identifies the tool may be rewarded with a free meal at their next chapter meeting. Answers may be emailed to ucls@ucls.org, uclsforesights@ucls.org or srmerrill@ucls.org. The winner will be determined by the earliest received date

and its time of response.

In This Issue: Become informed on the activities of your chapter and the accomplishments of the UCLS committees. Additionally, discover the latest plans for the 2013 annual conference.

What are your thoughts about a mandatory geomatics degree and surveying education in Utah? Find out the industry trends and what is currently available at the various educational institutions.

Unfortunately, three of our past members have passed away and we pay our respects as we offer condolences to their family and friends.

Do you have a picture to share? We invite you to share charismatic photos of yourself and/or coworker, panoramic images of Utah's scenic wonders, or pictures of survey related tools and equipment. We need your contributions and suggestions. Remember, if you do not participate you have no right to complain.

On behalf of the Executive Board, officers and staff of the Utah Council of Land Surveyor's, Happy New Year, and best wishes for a successful year! An optimist stays up until midnight to see the New Year in but a pessimist stays up to make sure the old year leaves.

The UCLS Newsletter is published monthly by the Utah Council of Land Surveyors (UCLS), as a service to the Land Surveying profession of the state of Utah. The publication is provided to UCLS members and similar organizations on a complimentary basis. The Newsletter is not copyright protected, therefore articles, except where specifically copyright noted, may be reprinted with proper credit given. Articles appearing in the Newsletter publication do not necessarily reflect the viewpoint or endorsement of UCLS, its officers, Board of Directors, or the editor.

Contributions are encouraged. Articles, Advertisements, Pictures, and Comments may be submitted to UCLS at ucls@ucls.org or uclsforesights@ucls.org

“Cheers to a new year and another
chance for us to get it right.”

-Oprah Winfrey

Utah Council of Land Surveyors Executive Board and Committees**UCLS Executive Board 2012****State Chair**

Brad Mortensen
3268 S. 930 W.
Syracuse, UT 84075
(801) 363-5605
btmort@earthlink.net

State Chair Elect

Ernest D. Rowley
3648 W. 6050 S.
Roy, UT 84067
(801) 399-8353
erowley@co.weber.ut.us

Past State Chair

Michael W. Nadeau
5226 W. Ashland Rose Dr.
Herriman, UT 84065
(801) 569-1315
mnadeau@merid-eng.com

NSPS Governor

Steven Keisel
604 S. Blossom Circle
Fruit Heights, UT 84037
(801) 512-4338
svkeisel@gmail.com

West Fed Representative

Ronald Whitehead
1801 N. Wittwer Lane
Santa Clara, UT 84765
(435) 634-5780
ronw@washco.state.ut.us

Book Cliffs Chapter President

Jerry Allred
PO Box 605
Duchesne, UT 84021
(435) 738-5352
jdallred@ubtanet.com

Book Cliffs Chapter Representative

David Kay
85 S. 200 E.
Vernal, UT 84078
(435) 789-1017
dkay@uintahgroup.com

Color Country President

Scott P. Woolsey
43 S. 100 E. Suite 100
St. George, UT 84770
(435) 628-6500
scottwoolsey@alphaengineering.com

Color Country Chapter Representative

Kenneth Hamblin
59 N. 2120 E. Circle
St. George, UT 84790
(435) 673-3075
khamblin@infowest.com

Golden Spike President

David K. Balling
198 E. Shadowbrook Lane
Kaysville, UT 84037
(801) 295-7237
dkballing@msn.com

Golden Spike Chapter Representative

Dallas Buttars
4646 S. 3500 W. Suite 300
West Haven, UT 84401
(801) 731-4075
isurveying@aol.com

Salt Lake Chapter President

David Mortensen
231 W. 800 S. Ste A
Salt Lake City, UT 84101
(801) 363-5605
davidmortensen@clcassoc.com

Salt Lake Chapter Representative

Jeff Searle
1975 W. 6440 S.
West Jordan, UT 84084
(801) 569-1315
jsearle@merid-eng.com

Timpanogos President

Dennis P. Carlisle
867 S. Anna Ekins Lane
Genola, UT 84655
(801) 362-8669
dpcarlisle1957@gmail.com

Timpanogos Chapter Representative

Dan Knowlden Jr.
563 N. 1420 E.
Spanish Fork, UT 84660
(801) 955-5606
surveydanpls@gmail.com

Administrative Secretary

Susan Merrill
PO Box 1032
Salt Lake City, UT 84110
(801) 964-6192
srmerrill@ucls.org

Chapter Vice Presidents:

Book Cliffs John R. Slaugh
jrs@timberlinels.com
Color Country J. Curt Neilson
ncurt@cedarcity.org
Golden Spike Chris B. Balling
chris.balling@guestar.com
Salt Lake Joe D. Richardson
rsinc2002@hotmail.com
Timpanogos Kevin Bishop
kevin.oakhills@gmail.com

Chapter Secretary/Treasurer

Book Cliffs Arnelton T. Davis
ndavis@sbt.net.com
Color Country Roger M. Bundy
nrbsurveying@infowest.com
Golden Spike Doug L. Graham
landsurvdg@aol.com
Salt Lake Steven J. Dale
steve.dale@wvc-ut.gov
Timpanogos Dan E. Knowlden Sr.
dknowlden@civilsience.com

Committees & Committee Chairs

Legislation Dale Robinson
drobinson@sunrise-eng.com
Education Dan Perry
perrydl@uvu.edu
Publication Steve Keisel
Keith Russell
svkeisel@gmail.com
keith@ensignutah.com

Standards & Ethics

Matt Clark
mountainlands@xmission.com

Membership David Bronson
dabronson@sanjuancounty.org

Public Relations James Coutts
james.coutts@ecisl.com

Testing Darryl Fenn
dfenn@merid-eng.com

Workshop & Convention

James Olschewski
Scott Bishop
jolschewski@utah.gov
sbishop@horrocks.com

Historical K. Greg Hansen
greg@haies.net

Construction Survey

Lance Greer
lgreer@wwclyde.net
Russell Flint
russ@flintutah.com

2013 NSPS Student Competition

to be held in conjunction with
Utah Council of Land Surveyors (UCLS)
February 26-28, 2013
South Town Expo Center - Sandy, Utah

INTRODUCTION: As was the case with recent competitions, NSPS is partnering with a larger state conference. This will allow students an opportunity to attend a conference complete with seminars, exhibits halls, networking opportunities and in a Spring Semester time frame, WFPS has graciously offered to host our national competition and we are quite excited to be able to provide you with an opportunity to visit Salt Lake City during prime ski season!

REGISTRATION: All teams planning to participate in the 2013 NSPS Student Competition must submit the **Registration Form (attached)** to the Competition Coordinator: A. Richard Vannozzi to notify NSPS for their intentions to participate in the 2013 competition. This form should be sent via email to Mr. Vannozzi at the below email address on or before February 8th, 2013. Please direct questions concerning the Competition to Mr. Vannozzi **at your earliest convenience.**

Primary Contact via email: a.r.vannozzi@unh.edu

A. Richard Vannozzi
Assistant Professor of Surveying & Mapping/Civil Technology
Thompson School of Applied Science
Cole Hall, 291 Mast Road
University of New Hampshire
Durham, NH 03824
Voice (617) 429-7036 (personal cell)

Part I: Surveying "Quiz Bowl" Style - Head to Head Competition. (75%)

Note: The 2014 competition will be the ALTA/ACSM Land Title Survey based competition, announced at the NSPS Board of Governors meeting in October. So, any student efforts to date will be allowed to be used in the 2014 competition. Seniors who may have been working on an ALTA/ACSL Land Title Survey project will be allowed to participate in 2014, at the discretion of their team's advisor. Furthermore, full instructions for the 2014 competition will be distributed at the 2013 competition so that teams will have a full year to work on their ALTA/ACSM projects.

1. The topic for the first round will be Surveying and Mapping Terminology.
2. The topic for the second round will be Surveying Mathematics.
3. The topic for the third round will be Boundary and Cadastral Surveying.
4. The topic for the fourth round will be Measurement Technology.

Part II: Promotional Presentation: (25%)

Each team will also need to prepare an original 3-5 minute multi-media (visual and sound*) promotional video or fully automated PowerPoint presentation highlighting their program. This presentation should be suitable for high school students who may know nothing about surveying and would likely need to include information about what surveying is as well as information about your specific program.

MESSAGES FROM MEMBERS

Thanks for a great newsletter!
Arthur LeBaron, PE, PLS
Hurricane City Engineer

The flier that is being circulated for the 2013 UCLS/WFPS Convention Update appears as anything but professional. I have to admit that I got a chuckle at first glance of the cartoon surveyor picture. It appears that he is flipping someone off. At closer observation, much closer, it is a clear that is not the case. Probably has more to do with age and my poor eyesight. I am certainly not out to hurt anyone's feelings and maybe it is best left alone, but my personal opinion is that if we, as surveyors are striving for professionalism, let's exhibit professionalism on every level.

-UCLS Member

The Why's and the How's

By: Daniel Perry

This article is one of four in a series intended to inform you as a member of the Utah Council of Land Surveyors about the Geomatics Program at Utah Valley University (UVU). Why and how it was developed, details of the coursework, other important elements of the program, and what the program could look like in the future.

Shortly after I joined the Drafting and Design Technology faculty at UVU, Walt Cunningham gave me a ride in his little old pickup to the 2006 Utah Council of Land Surveyors (UCLS) convention in St. George and we got into a long and enjoyable conversation about surveying education in the State of Utah. We both agreed that a bachelor's degree would be a needed improvement to the current education. We also felt it was important to collaborate closely with each other to ensure a smooth transition between programs so students could take full advantage of the education and degree they already obtained at Salt Lake Community College (SLCC).

The following year at the UCLS convention I conducted, on behalf of the UCLS Education Committee, an Education Survey in an effort to learn what the surveying profession in Utah thought of a bachelor's degree in Surveying and how important a formal education was to them. The survey also requested information about specific coursework that the program could include. Such as, what and how much mathematics, field principles and practices, geodesy, geographic information systems (GIS), measurement science, computations and adjustments, etc. The response to the survey was close to 50% of the convention attendees which was an acceptable sample size for reliability. A few interesting statistics came out of that survey. 48% thought a 4-year degree should be required for surveyors today. Nearly 50% had already obtained some formal education in Surveying, and over 82% of the respondents had 8 or more years of surveying experience. UVU was tied with Utah State University and University of Utah for being a good choice for the college or university to offer such a degree. Just a note here; UVU was the only school who was or is interested in offering such a 4-year bachelor's degree program.

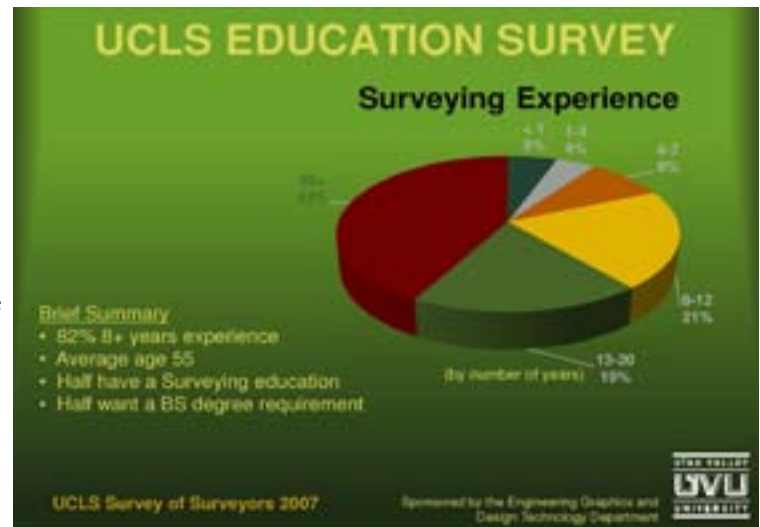
In addition to the UCLS survey, I performed secondary research on the surveying and mapping profession as well as detailed examination and interviews with other geomatics, surveying, and mapping degree programs from around the United States. Some of these surveying schools included Penn State, Ferris State, Oregon Institute of Technology, Florida State, and all the western states schools. All this information helped immensely in determining what kind of a program we wanted and needed to develop here at UVU.

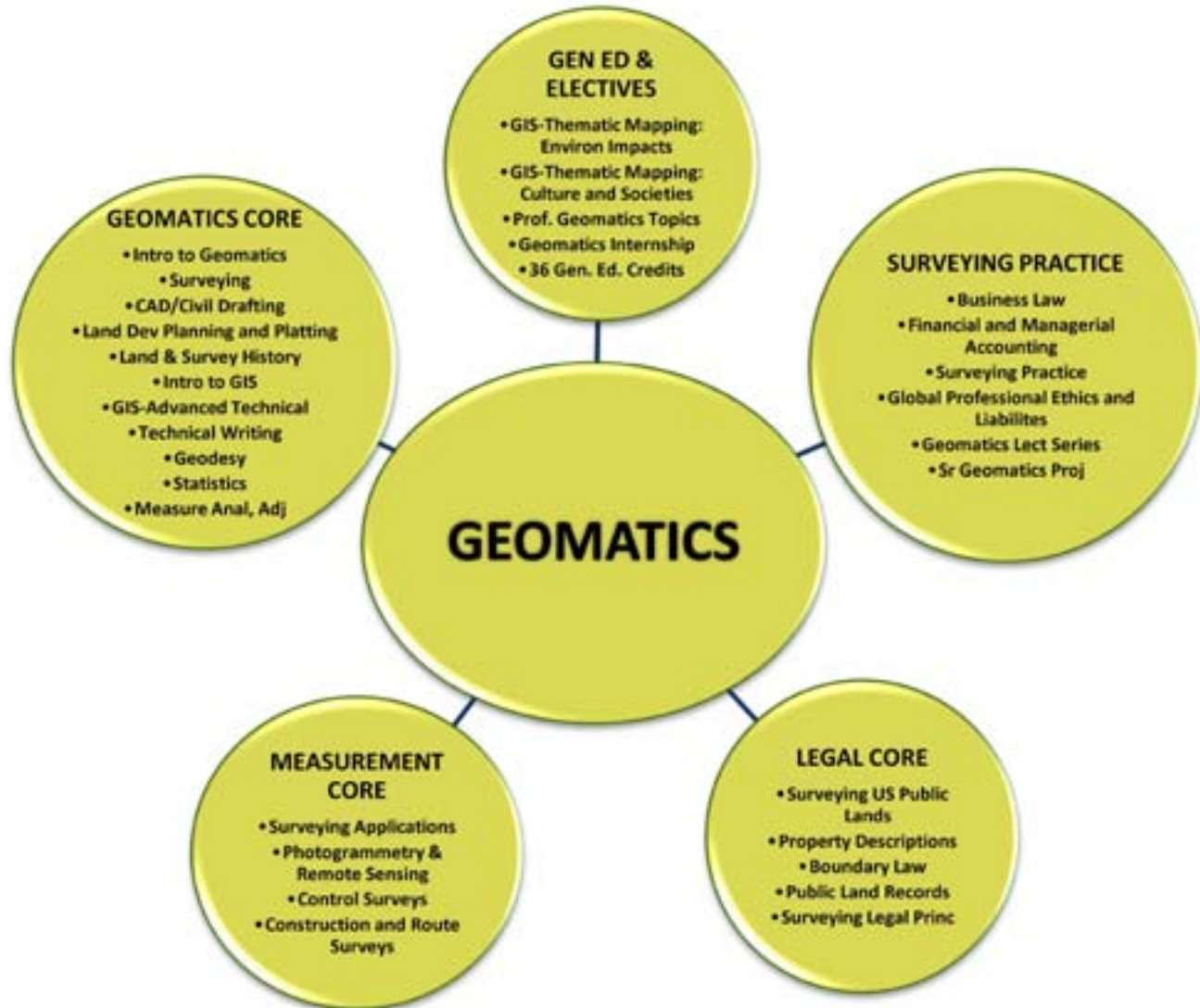
After thousands of hours of research and investigation and based on the many sources of data mentioned, the UVU Geomatics program curriculum was developed to meet or exceed the following objectives:

1. Graduates to be prepared to pass the National Council of Examiners for Engineering and Surveying (NCEES) National Fundamentals of Surveying (FS) exam
2. Conform substantially with a nationally defined "Body of Knowledge" for a licensed surveyors (which was not developed at the time - nor is yet completed)
3. Existing four year degree programs primarily from the eleven western states (competitiveness and relevance)
4. Entrance into any graduate Geomatics degree program(s) in the U.S.
5. SLCC and the Associate of Applied Science degree course must substantially transfer to UVU
6. Substantially meet the courses recommended in the UCLS 2007 Education survey (previously referenced)
7. Be able to obtain ABET/ASAC accreditation within 5 years from program commencement
8. Must meet UVU curriculum standards and policies of rigor, relevance, inclusion, engaged learning, serious, etc.
9. Must conform to and be approved by the State of Utah Higher Education - Board of Regents
10. Must utilize as many existing UVU courses as possible given the above constraints

The following graphic was developed to illustrate the framework developed to reach the above stated objectives. This structure is different from any other program in the United States and is intended to strengthen the body of knowledge required for a practicing Professional Land Surveyor (PLS) and meets and exceeds all the Utah Division of Occupational and Professional Licensing (DOPL) requirements as defined by statute and regulation.

The next three parts in this series will explain details of program coursework, other important elements of the program, and what the program could look like in the future.





If you would like a **FREE** copy of
The Surveyor's Contracts and Risk Management Manual
 send \$5 to cover the cost of shipping and handling to
 NSPS, Attn: Trish Milburn, 5119 Peegasus Court, Suite Q,
 Frederick, MD 21704.
 Please make checks payable to NSPS and in the memo
 field write Contracts Manual

Know the Law

Title 78B Judicial Code
 Chapter 2 Statutes of Limitations
 Section 226 Boundary Surveys

78B-2-226 Boundary Surveys

An action against a surveyor for acts, errors, or omissions in the performance of a boundary survey filed pursuant to Section 17-23-17 shall be brought within five years of the date of the filing.

UTAH COUNCIL OF LAND SURVEYORS MEMBERSHIP RENEWAL

Return this renewal with fees to the Utah Council of Land Surveyors, P.O. Box 1032, Salt Lake City, Utah 84110

Send Mail To: Business Home (circle one)

| | |
|---|---|
| Name : _____ License Number: _____ Address: _____ City, State, Zip: _____ Phone: _____ E-Mail: _____ | Business Name: _____ Address: _____ City, State, Zip: _____ Phone: _____ Fax: _____ |
|---|---|

Membership being renewed:

- LICENSED \$75.00
- ASSOCIATE \$50.00
- OUT-OF-STATE \$50.00
- RETIRED \$40.00
- AFFILIATE \$40.00
- STUDENT \$20.00
- SUSTAINING \$120.00

| | |
|--|----------------|
| Membership Dues | \$ _____ |
| Optional: Membership Packet | \$ _____ 25.00 |
| Optional: Membership Packet on CD | \$ _____ 5.00 |
| Total Enclosed | \$ _____ |

Monies paid to U.C.L.S. may be deductible as a Business Expense

Chapter membership:

- Book Cliffs
 Color Country
 Golden Spike
 Salt Lake
 Timpanogos

Committee Choice:

- | | | |
|---|---|---|
| <input type="checkbox"/> Legislation | <input type="checkbox"/> Education | <input type="checkbox"/> Mailing and Newsletter |
| <input type="checkbox"/> Workshop | <input type="checkbox"/> Standards and Ethics | <input type="checkbox"/> Testing |
| <input type="checkbox"/> Public Relations | <input type="checkbox"/> Historical | <input type="checkbox"/> Membership |

Do Unto Others

One day, Bill and Tom went to a restaurant for dinner. As soon as the waiter took out two steaks, Bill quickly picked out the bigger steak for himself.

Tom wasn't happy about that: "When are you going to learn to be polite?"

Bill: "If you had the chance to pick first, which one would you pick?"

Tom: "The smaller piece, of course."

Bill: "What are you whining about then? The smaller piece is what you want, right?"



The Survey Says

By Gerry Donohue

Time For Change

How GIS technologies are **transforming the land-surveying industry**, creating new opportunities for firms ready and willing to evolve

Takeaways

- >> Widespread adoption of Geographic Information Systems is forcing many surveying firms to rethink their business model.
- >> The evolution of GIS technologies could lead to further consolidation within the marketplace.
- >> New business opportunities exist for surveying firms that know how to sift and analyze data.

For more than 2,000 years, land surveying hardly changed at all. In one generation, it has changed completely. The advent and explosive expansion of Geographic Information Systems (GIS) technology has rocked the surveying industry. With technological developments certain to accelerate in the coming years, surveyors must adapt to fast-changing market realities or risk being left behind. >>



UCLS/WFPS

In Conjunction with Prosoft, is pleased to announce the...

Autodesk

Field To Finish

Civil 3D Workshop

Kick off your UCLS/WFPS 2013 conference experience with ProSoft's Nationally Recognized Technical Expert, Shawn Herring for an informative workshop that takes you from "Field to Finish" and demonstrates the new survey functionality in AutoCAD® Civil 3D®.

Whether it's a simple plat survey or a 1,000-lot subdivision, AutoCAD® Civil 3D® offers a single solution for importing, analyzing, and managing survey data. From the field to the office and back to the field again, you can import fieldbooks, perform traverse analysis, edit survey observations, create contours, and lay out parcels and alignments - all from one application.

**Tuesday, February 26, 2013 at the South
Towne Expo Center from 2:00 pm to 5:00 pm**

Relax afterwards in the ProSoft/Monsen Engineering Hospitality Suite. Stop in for food, prizes and the opportunity to mix and mingle with your industry peers.



A Proud Sponsor of UCLS For Over 13 Years!!

Survey Equipment Provided by  **Monsen Engineering**
Salt Lake City, UT Las Vegas, NV Reno, NV



UCLS would like to welcome new members:
Ricky Snyder, Jr.
Cory Watkins
Steven Daley
David Johnson
Stewart Ward



Don't Forget
National Surveyors Week
is
March 17-23, 2013



Kenneth Arthur Petty
1957-2012

Kenneth Arthur Petty was taken away suddenly from our family due to a heart attack. He was the first child of Horace and LaRue M. Petty, born in SLC, Utah on January 15, 1957. He married the love of his life, Yvonne Ricks Petty in the SLC Temple on November 25, 1978. Together they had 5 beautiful children. He was an amazing, generous, loving father and grandfather, and was devoted to his wife and family. He was an amazing big brother, loved by his four sisters and a great source of strength for his loving mother. He served in the England Manchester Mission. Following his mission he attended and graduated from Snow College.

He worked hard as a project manager at McNeil Engineering for 22 years. He was a Temple worker in the Jordan River Temple. He was loved by the many friends, neighbors, and ward families for the service he gave so willingly and his kind and gentle nature.

He is survived by his wife Yvonne, children: Jeremy (Elisabeth), Melissa (DJ) Sorensen, Bryan, Stephanie, Bradley and 4 grandkids, mother LaRue M. Petty, father Horace A. (Virginia) Petty, sisters: Mary (Allen) Mathis, Susan (Rex) Hicks, Karen (Jonathan) Zeiner, and Lisa (Deke) Taylor.

Preceded in death by his grandson Rylan.

Funeral services will be held on Saturday at 11 a.m. in the Riverton 8th Ward, 12340 So. 2700 W. Friends may call Friday evening from 6-8 p.m. at the Broomhead Funeral Home, 12600 So. 2200 W. and Saturday 1 hour prior to services at the church



Clair M. Gardner
1928-2012

Clair M. Gardner passed away on November 13, 2012. Born in Delta, Utah on June 2, 1928 to Clair F. Gardner and Rachel Moody. Clair's mother passed away when he was six years old, leaving his father to raise three young boys. His father married a wonderful lady, Alice Israelson, who became Clair's second mother. Four more children were born to this union. He had an enduring love for each of his siblings and spoke fondly of them throughout his life. Clair learned a good work ethic early, working on his father's farm and dairy. He also honed his skills on repairing anything mechanical and electrical.

In high school, he took flying lessons and earned his private pilot's license which developed into a life-long love of airplanes. During the Korean War, he enlisted in the US Army Air Corps and served for four years. His plane was shot down, and his crew was miraculously rescued by our forces. He sustained injuries to his chest that put him in a hospital to recuperate. His stint in the service had a profound influence, and he often recalled experiences from that time in his life. After the service, he was employed by North American Aviation Co. while attending El Camino college at night. Upon his father's illness, he was called home to operate his father's dairy. On August 30, 1956, he married LaVon Barney in the Salt Lake Temple. His wife and children were his primary concern throughout his life. He served in two bishoprics as a counselor and Ward Clerk. For a number of years, he owned and operated TempGard Insulation Company. In 1978, he was elected as Salt Lake County Surveyor and upon retirement worked there part-time.

He is preceded in death by his parents and brother: Schuyler Gardner and grandson, Devin Sorensen.

He is survived by his children: Melody (Jeff) Sorensen, and Lance (Diana) Gardner. Brothers: J.R. Gardner, Royal (Tong) Gardner, Kent (Linda) Gardner, Sisters: Chloe (Dale) Langston and Carol (Paul) Morgan. Sister-in-law: Joyce (Schuyler) Gardner and three grandchildren and great grandson.

We would like to thank the wonderful care providers at Abbingdon Manor for their loving attention.

Funeral services will be held Saturday, December 22, 2012 at 12:00 p.m. at the Cottonwood 2nd Ward, 2080 East 5165 South, Salt Lake City, UT. Viewing will be held 10:00-11:45 a.m. prior to the services Interment at the Wasatch Lawn Cemetery, 3401 South Highland drive, Salt Lake City, U.T.



Boyd Olsen
1948-2012

Boyd Frank Olsen, age 64 passed away December 8, 2012 in Nephi, Utah.

He was born June 3, 1948 in Castledale, Utah to Frank C. and AnnaLee Nielson Olsen. He married Ilene Johnson.

Survived by his children Jennifer L. (Michael) Wagner and Eric B. Olsen; grandchildren, Mitchell, Amber, Aysha, and Abbie Wagner; mother, AnnaLee; brother, Rodger Olsen; sister, Sharon Miles.

We love you and miss you!

Private services were held.

UCLS / WFPS 2013 CONVENTION UPDATE



**“ARE WE
TRAINING OUR
SURVEYORS
RIGHT OR RITE”**




As mentioned previously, the UCLSMWFPS 2013 Convention is set for February 26 – 28, 2013 at the South Towne Expo Center, 9575 South State Street, Sandy, Utah kicking off promptly at noon with open registration and our first session at 1:00 pm. The UCLS online registration will be opening up in January 2013 so start planning.



The convention hotel will be the Country Inn&Suites, SLC South Towne located at 10499 South Jordan Gateway, South Jordan, UT 84095, Phone 801-553-1151, Fax 801-553-1161. You may start making your reservations now, ask for the UCLS Convention Rate of \$90.00.

I love this Country.™

Currently one of our featured presentations Tuesday afternoon will be AutoDesk's Field-To-Finish presented by ProSoft with a concurrent session on Mineral Rights by Linda Smith, PLS. Tuesday evening we will be favored with a  Hospitality Suite sponsored by ProSoft & AutoDesk to help mix and mingle with old friends and new (look for ProSoft's announcement). This will also be a wonderful time to meet all the NSPS Student Competitors that will be taking part of the competition on Wednesday and get to know the WFPS Association as well.

Wednesday will be a busy day filled with our keynote speaker Charlie Tucker with his presentation on Rail Road Surveying while at the same time the NSPS Student Competition will be underway. Wednesday night will be our awards banquet where we will also be presenting the winners of the Student Competition and they will get to showcase their winning project.



We are pleased to have Assistant Attorney General Charles Stormont, The Office of the Property Rights Ombudsman – Brent Bateman, Aaron R. Smith PLS, Bill Stone PLS, Jeff Hurst, Earl Morriss Esq. PLS, Arthur LeBaron PLS, Trent Williams PLS, Jake Griffiths, and UVU to name a few that will be presenting our various session on Thursday talking about property rights, water rights, surveying right (rite) in Utah and how to market yourself and/or your survey company. We are very excited to have a session on TrigStar, Surveying/Machine Grading, as well as several other wonderful breakout sessions.



The UCLS Annual Board Meeting will be held Thursday night following all the convention fun and the WFPS Annual Board Meeting will be held Friday for all those wanting to participate and join in. We are looking for donations as well as help with the scholarship auction from each of you and our various committees so please contact Scott Bishop or James Olschewski for your donations or to provide input.



Dastardly Deed

PRESCOTT KNOW ALL MEN by these presents that I Dudley Prescott of Gilmanton in the county
 TO of Strafford and State of New Hampshire Gentlman for and in consideration of the
 ROWE sum of sixty dollars to me in hand before the delivery hereof well and truly
 paid by By Jeremiah Rowe of Gilmanton in the county of Strafford & Sate aforesid
 Yeoman the receipt whereof I do hereby acknowledge have given granted bargained sold and by
 These presents do give grant bargain sell alien enfeoff convey and confirm unto the said Jer-
 emiah Rowe his heirs and assigns forever a surtaing peice of land in Gilmanton aforesaid the
 same being in part of the forty eaker lot Number fourty two in the third range of the second
 division of fourty acre lots all that part of the said lot that lias Northsley of the rod
 that leads from the provence rods to Jeremah Rowes Ju^r house where he now lives suppose the
 same to be about six acres be the same more or less excepting two rods left for a rode of the
 south side next to moses Pesley land TO have and to hold the said granted premises with all
 the privileges and appurtenances to the same belonging to him the said Jererimah Rowes to his
 heirs and assigns to their only proper use and benefit forever and I the said Dudley Prescott
 for myself my heirs executors and administrators do hereby covenant grant and agree to and with
 the said Jeremiah Rowes his heirs and assigns that until the delivery hereof I am the lawful
 owner of the said premises seized and possessed thereof in my own right in fee simple and have
 full power and lawful authority to grant and convey the same in manner aforesaid that the prem-
 ises are free and clear of all and every incumbrance whatsoever And that I my heirs executors
 and administrators shall and will warrant the same to him and his heirs and assigns against
 the lawful claims and demands of any person or persons whomsoever In witness whereof I have
 hereunto hereunto set my hand and seal this third day of April in the year of our Lord one
 thousand eight hundred and two -

Signed sealed and delivered
 in the presence of
 John Sweany
 Horatio G Prescott
 Rec^d Feb^y 25th 1806
 Ex^d by Jonas C March Register

DUDLEY PRESCOTT - Seal -

Strafford Ss, The Gilmanton day of
 June the 14th one thousand eight
 hundred and two

Then the above named Dudley Prescott personal
 appearing acknowledged the above written insti-
 tument to be his voluntary act and deed before
 Eben^s Smith Justice of the Peace

(Book 50 page 326) Strafford



“Where is it”

Greg Hansen was the first member who correctly identified the location of the no trespassing sign featured in the December Newsletter.

This sign is located on the north end of 1100 West at 21st Street in Ogden Utah.

UCLS Convention February 26-28, 2013

South Towne Expo
Center, Sandy, Utah

Registration Form



You may register online or mail registration form to:
UCLS, P.O. Box 1032, Salt Lake City, UT 84110
For more information or to register online: www.ucls.org
Fax/Phone: (801) 964-6192

Please type or print and fill out completely

Name: _____ Name for Nametag _____

Company: _____

Mailing Address: _____

City: _____ State/Tip: _____

Phone: () _____ Fax () _____

License Number: _____ E-Mail: _____

Included with registration fees:

- All sessions
- Up to 16 Classroom hours
- Handouts & complimentary items
- All breaks with exhibitors
- Lunches & cont. breakfasts
- Opportunity to socialize with peers
- Banquet

UCLS/WFPS Member Conference Registration Fees

| | | |
|-------------------------------------|----------|----------|
| Member Registration Full Conference | \$375.00 | \$ _____ |
| Wednesday and Thursday | \$300.00 | \$ _____ |
| Thursday only | \$225.00 | \$ _____ |

Non-Member Conference Registration Fees

| | | |
|--|----------|----------|
| Non-member Registrations Full Conference | \$500.00 | \$ _____ |
| Wednesday and Thursday only | \$400.00 | \$ _____ |
| Thursday only | \$300.00 | \$ _____ |

Student Registration Full Conference (must provide student ID) \$100.00 \$ _____

NSPS Competition Team (Students & Advisor) \$250.00 \$ _____

Optional Activities

Extra Banquet Ticket (per person) \$30.00 \$ _____

Surcharge for Late Registration

(after February 18, 2013) \$25.00 \$ _____

Grand Total \$ _____

Check here if you require special service (please describe your needs in writing on a separate sheet of paper and enclose it with your registration)

Registration Deadline: February 18, 2013, 10:00 p.m. (MT)

Late registrants will not be guaranteed conference handouts.

No refunds will be given after February 18, 2013.

UCLS accepts payment by check or credit card. If paying by check, please make checks payable to UCLS and send to the address above.

Payment Information

Check Enclosed MasterCard Visa Discover American Express

Card Number _____

Expiration Date _____

Security Code _____

Signature _____